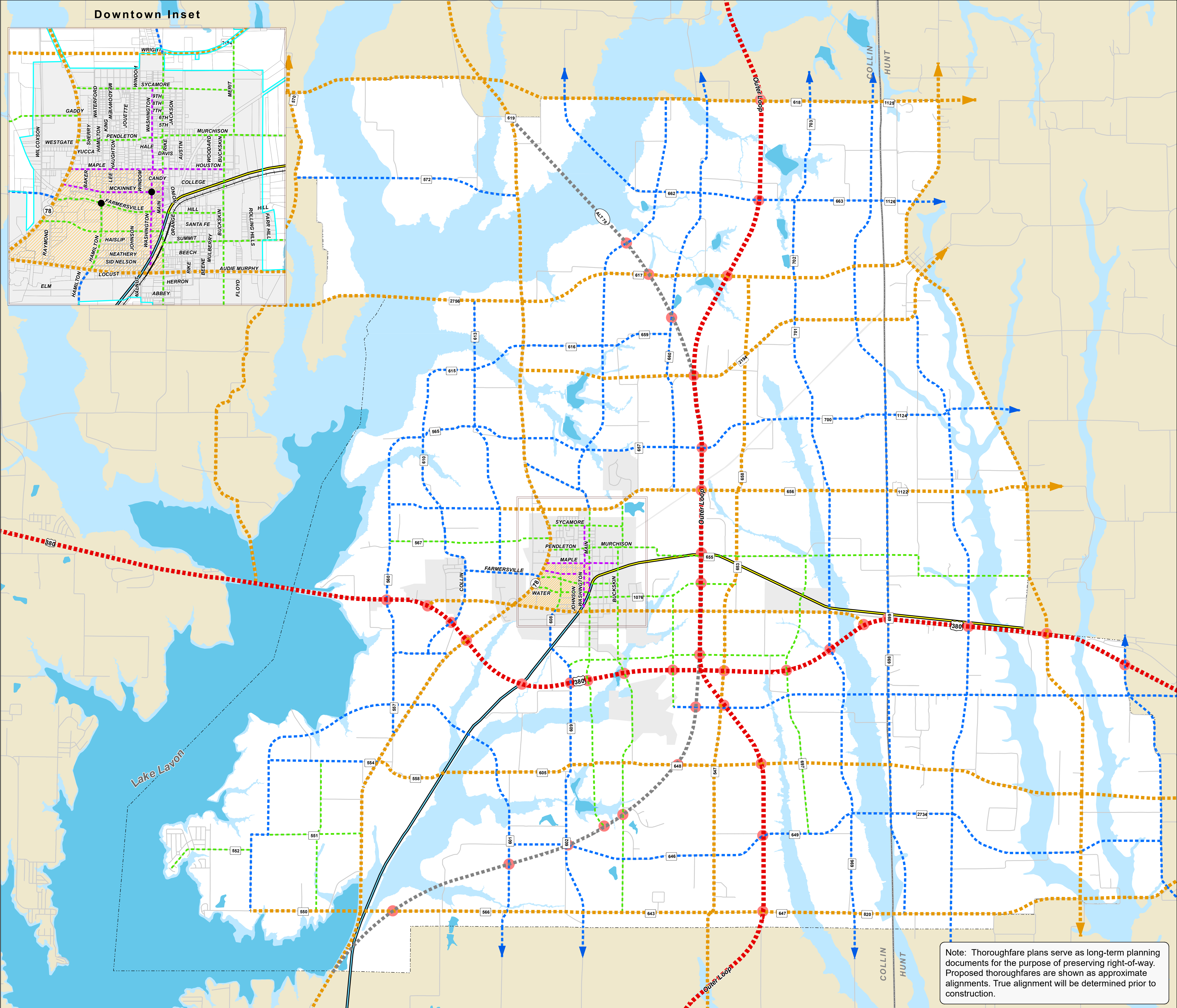
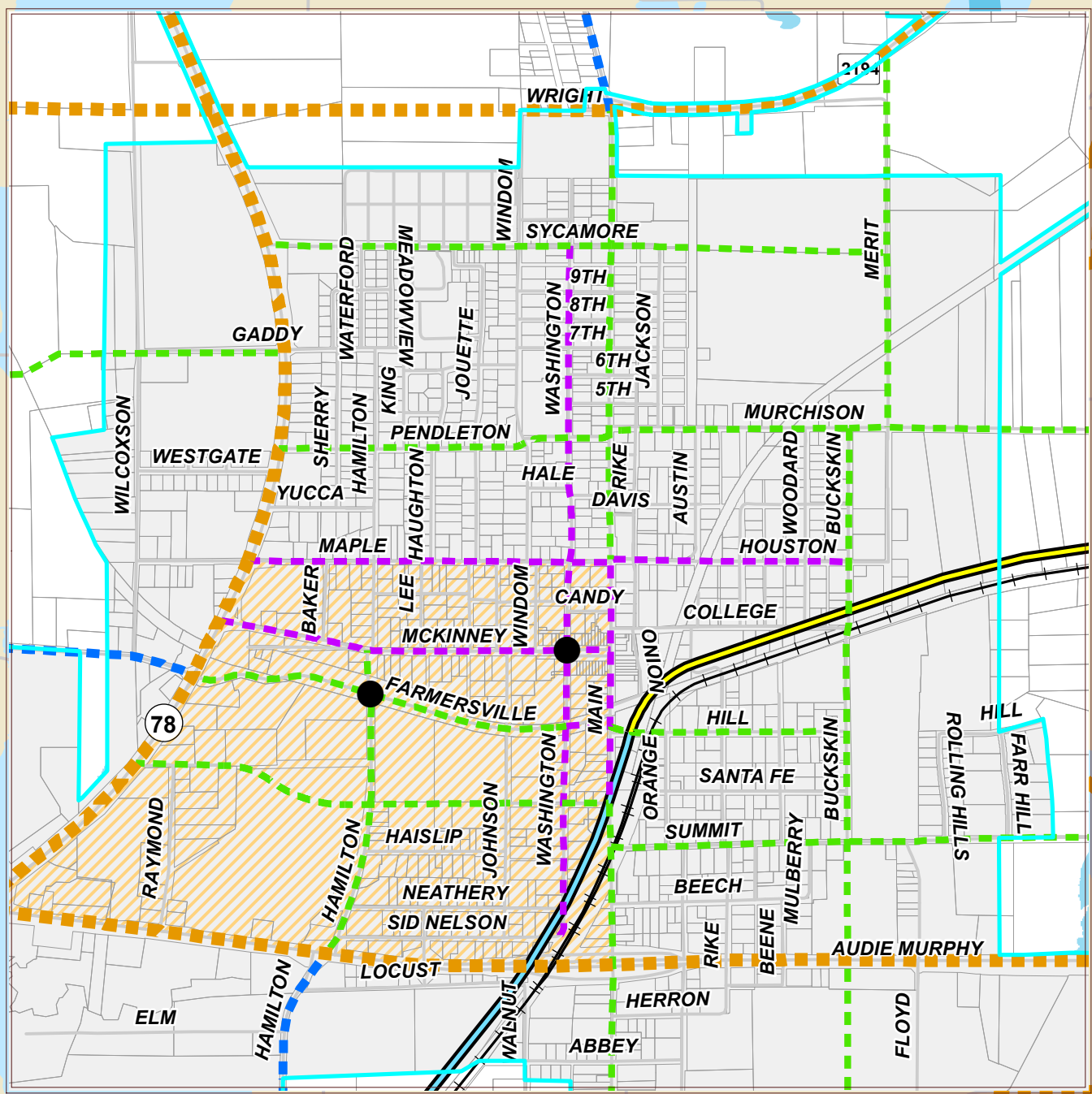


Downtown Inset



Note: Thoroughfare plans serve as long-term planning documents for the purpose of preserving right-of-way. Proposed thoroughfares are shown as approximate alignments. True alignment will be determined prior to construction.



Farmersville
DISCOVER A TEXAS TREASURE[®]

2020 Major Thoroughfare Plan

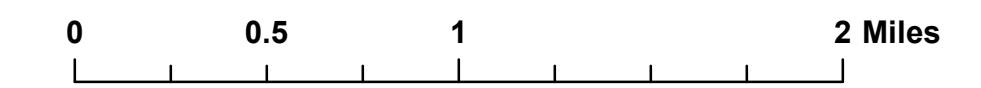
Thoroughfare Classifications

- - - - Limited Access Highway
- - - - Hwy 78 Alternative Alignment
- - - - Principal (6 lanes)
- - - - Arterial (4 lanes)
- - - - Collector (2-3 lanes)
- - - - Downtown Street Context

Other Designations

- Downtown Street Intersection
- Future Commuter Rail Extension
- Railroad
- ▨ Town Center
- Grade Separation
- Parcels

- Eventual City Limit
- Existing City Limit
- Floodplain
- Lakes



Sources: Collin County, NCTCOG, FEMA
Date Prepared: February 2021

